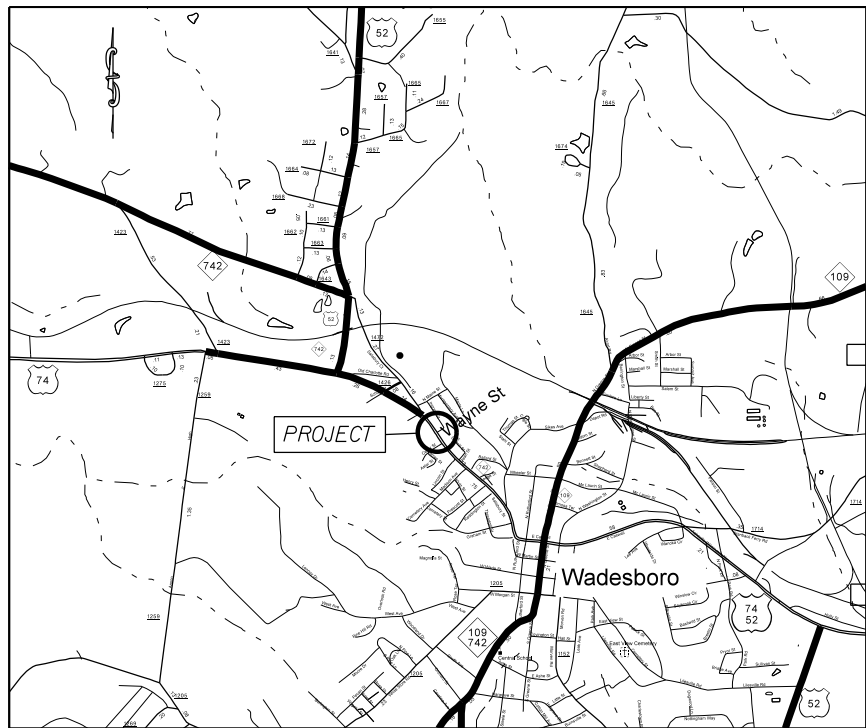


**PROJECT: 3610.3.FD10 TIP:ER-3971**

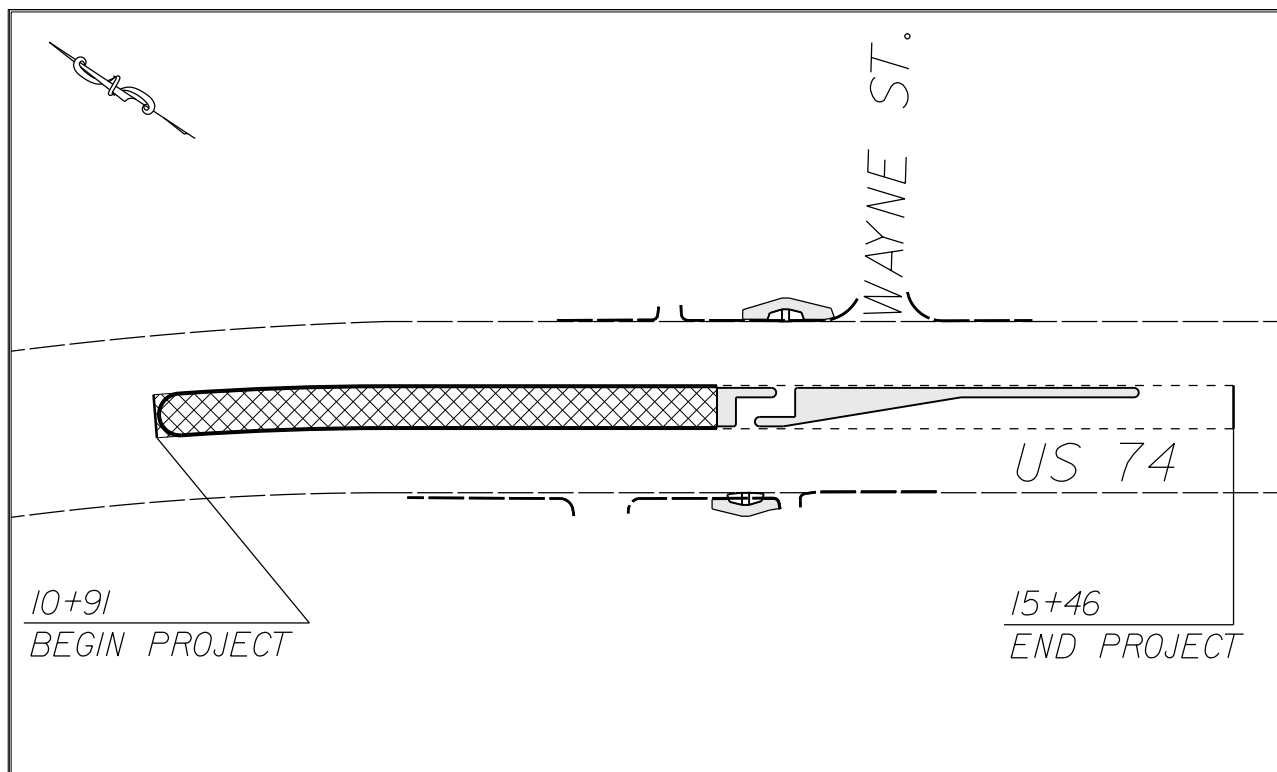


VICINITY MAP

STATE OF NORTH CAROLINA  
 DIVISION OF HIGHWAYS  
**ANSON COUNTY**

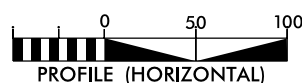
**LOCATION:** INTERSECTION OF US 74 AND WAYNE ST. IN WADESBORO

**TYPE OF WORK:** GRADING, PAVING, PAVEMENT REMOVAL, MILLING, CONC. C&G,  
 CONC. MONO. ISLAND, AND THERMOPLASTIC PAVEMENT MARKINGS.



STATE	STATE PROJECT REFERENCE NO.	SHEET NO.	TOTAL SHEETS
N.C.	3610.3.FD10	1	
STATE PROJ. NO.	P.A. PROJ. NO.	DESCRIPTION	
3610.3.FD10	STP-0074(170)	P.E.	
3610.3.FD10	STP-0074(170)	RW	
3610.3.FD10	STP-0074(170)	CONST.	

GRAPHIC SCALES



DESIGN DATA

ADT =  
 ADT =  
 DHV = %  
 D = %  
 T = %  
 V = MPH

PROJECT LENGTH

LENGTH OF ROADWAY PROJECT 3610.3.FD10 = 0.09 MILES  
 TOTAL LENGTH OF STATE PROJECT 3610.3.FD10 = 0.09 MILES

Prepared In the Office of:  
**DIVISION OF HIGHWAYS**

DIVISION TEN  
 DIVISION DESIGN / CONSTRUCT UNIT

2012 STANDARD SPECIFICATIONS

RIGHT OF WAY DATE:

RANDY BOWERS  
 PROJECT ENGINEER

LETTING DATE:  
OCTOBER 14, 2015

DONALD HARWARD  
 PROJECT DESIGN ENGINEER



DIVISION OF HIGHWAYS  
 STATE OF NORTH CAROLINA

DocuSigned by:

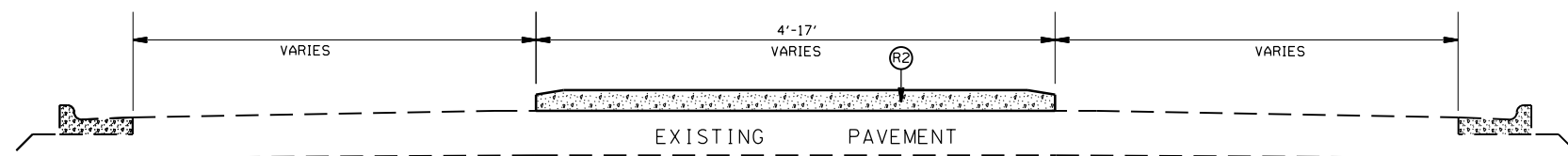
Randy Bowers

9/21/2015

52A4A66079864B2...  
 APPROVED BY  
 DDC ENGINEER

DATE

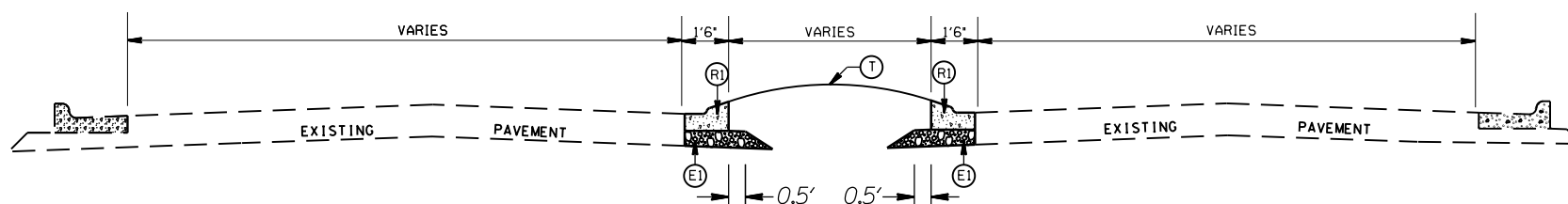
STATE	PROJECT NO.	SHEET NO.	TOTAL SHEETS
N.C.	3610.3.FD10	2	
F.A. PROJECT NO.			



TYPICAL SECTION NO. 2  
STA 13+28 TO 15+06 -L-

PAVEMENT SCHEDULE

(E1)	PROP. APPROX. 4.0" ASPHALT CONC. BASE COURSE, TYPE B25.0C, AT AN AVERAGE RATE OF 456 LBS. PER SQ. YD.
(R1)	PROP. 1'-6" CURB & GUTTER, CLASS AA CONCRETE
(R2)	PROP. 5" MONOLITHIC ISLAND (SURFACE MOUNTED)
(T)	EARTH MATERIAL



TYPICAL SECTION NO. 1  
STA. 10+91 TO 13+28 -L-

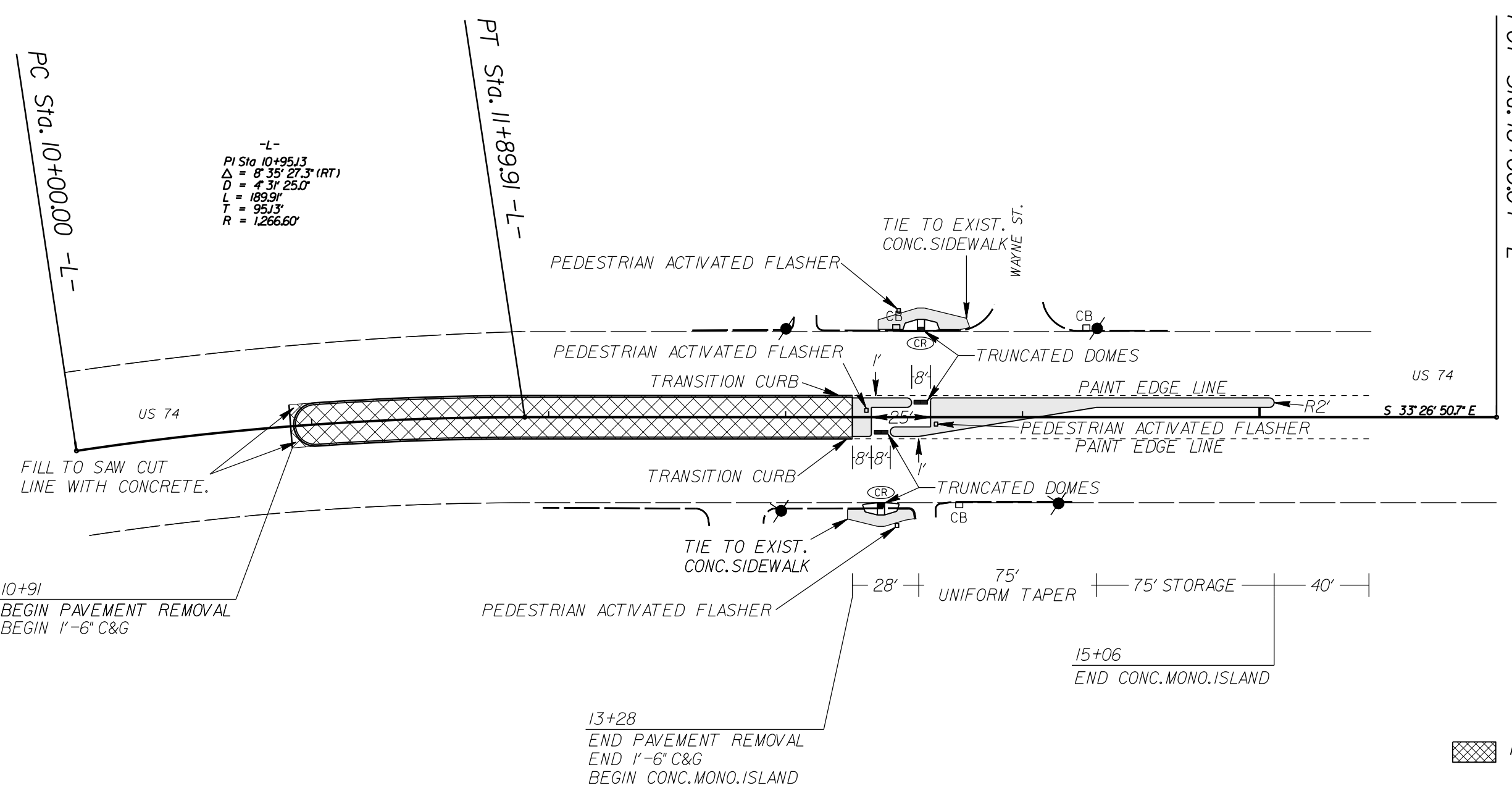

PEDESTRIAN CROSSING AND  
MEDIAN WORK ON US 74  
WADESBORO, ANSON COUNTY

SCALE	N/A
DATE	7-2015
DWG. BY	JDH
DESIGN BY	JDH
APPROVED	



REVISIONS	

STATE	PROJECT NO.	SHEET NO.	TOTAL SHEETS
N.C.	3610.3.FD10	3	
F.A. PROJECT NO.			



NOTE: CORES WERE CUT IN THE PAVEMENT REMOVAL AREA WITH PAVEMENT DEPTHS OF 6.5" TO 16.5"

PEDESTRIAN CROSSING AND  
MEDIAN WORK ON US 74  
WADESBORO, ANSON COUNTY

SCALE	1"=50'		REVISIONS
DATE	7-2015		
DWG. BY	JDH		
DESIGN BY	JDH		
APPROVED	RWB		

PAVEMENT MARKING SCHEDULE

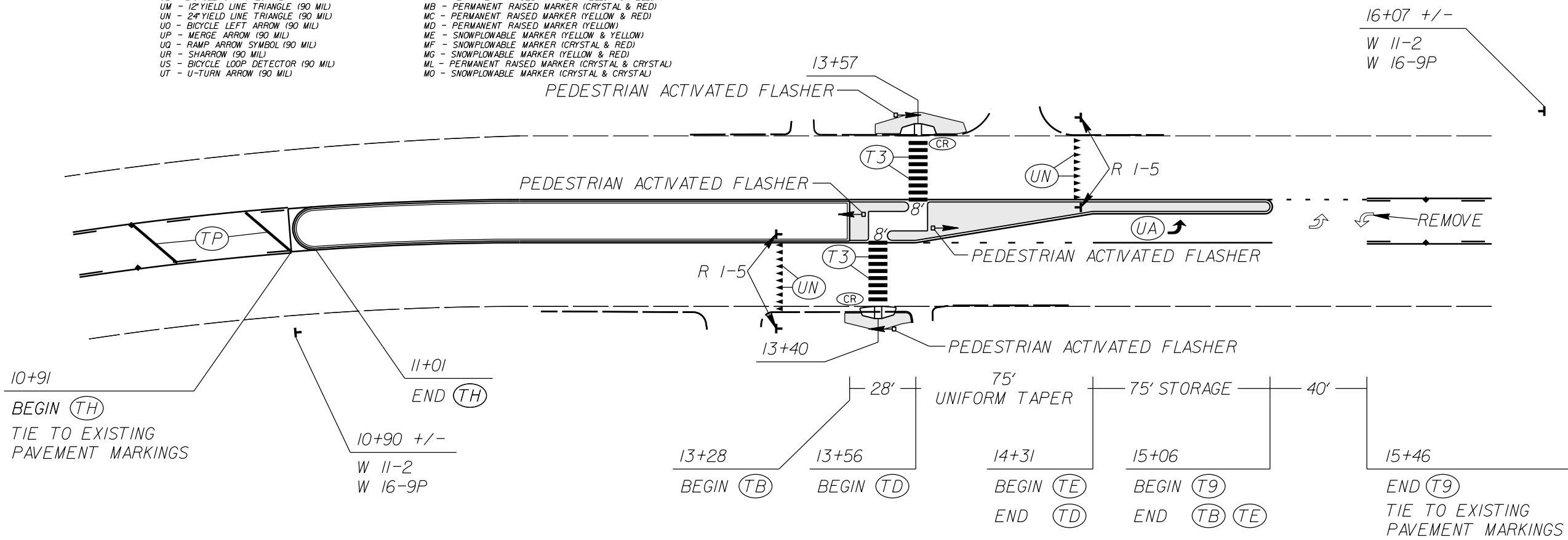
STATE	PROJECT NO.	SHEET NO.	TOTAL SHEETS
N.C.	3610.3.FD10	PMP-1	
F.A. PROJECT NO.			

PAVEMENT MARKING LINES

- |   |   |
|---|---|
| TA - WHITE EDGELINE (4',.90 MIL)                | TU - WHITE DIAGONAL (12',.90 MIL)                             |
| TB - YELLOW EDGELINE (4',.90 MIL)               | TV - YELLOW DIAGONAL (12',.90 MIL)                            |
| TC - 10FT. WHITE SKIP (4',.120 MIL)             | T1 - WHITE LINE, RR X (16',.120 MIL)                          |
| TD - 3FT.-9FT./SP WHITE MINISKIP (4',.120 MIL)  | T2 - WHITE STOPBAR (24',.120 MIL)                             |
| TE - WHITE SOLID LANE LINE (4',.120 MIL)        | T3 - WHITE CROSSWALK LINE (24',.120 MIL)                      |
| TF - 10FT. YELLOW SKIP (4',.120 MIL)            | T4 - WHITE RUMBLE STRIP (4',.240 MIL)                         |
| TH - YELLOW SINGLE CENTER (4',.120 MIL)         | T5 - YELLOW RUMBLE STRIP (4',.240 MIL)                        |
| TI - YELLOW DOUBLE CENTER (4',.120 MIL)         | T6 - WHITE EDGELINE (16',.90 MIL)                             |
| TJ - 10FT. WHITE SKIP (16',.120 MIL)            | T7 - YELLOW EDGELINE (16',.90 MIL)                            |
| TK - 3FT.-9FT./SP WHITE MINISKIP (16',.120 MIL) | T8 - 2FT.-6FT./SP WHITE MINISKIP (4',.120 MIL)                |
| TL - WHITE SOLID LANE LINE (16',.120 MIL)       | T9 - 2FT.-6FT./SP YELLOW MINISKIP (4',.120 MIL)               |
| TM - 10FT. YELLOW SKIP (16',.120 MIL)           | T10 - 3FT.-3FT./SP WHITE MINISKIP (12',.120 MIL)              |
| TN - WHITE GORELINE (8',.90 MIL)                | T11 - 2FT.-6FT./SP WHITE MINISKIP (16',.120 MIL)              |
| TO - WHITE DIAGONAL (8',.90 MIL)                | T12 - 2FT.-6FT./SP YELLOW MINISKIP (16',.120 MIL)             |
| TP - YELLOW DIAGONAL (8',.90 MIL)               | T13 - 3FT.-9FT./SP WHITE MINISKIP (8',.120 MIL)               |
| TQ - WHITE CROSSWALK LINE (8',.120 MIL)         | T14 - 3FT.-9FT./SP WHITE MINISKIP (12',.120 MIL)              |
| TR - WHITE SOLID LANE LINE (8',.120 MIL)        | T15 - YELLOW SINGLE CENTER (6',.120 MIL)                      |
| TS - WHITE GORELINE (12',.90 MIL)               | T16 - YELLOW DOUBLE CENTER (16',.120 MIL)                     |
| TT - WHITE SOLID LANE LINE (12',.120 MIL)       | T17 - 3FT.-3FT./SP WHITE MINISKIP ENTRANCE LINE (8',.120 MIL) |

PAVEMENT MARKING SYMBOLS

- |  |  |
|--|--|
| UA - LEFT TURN ARROW (90 MIL)                  | UU - FISH-HOOK STRAIGHT ARROW (90 MIL)                     |
| UB - RIGHT TURN ARROW (90 MIL)                 | UV - FISH-HOOK LEFT/STRAIGHT ARROW (90 MIL)                |
| UC - STRAIGHT ARROW (90 MIL)                   | UW - FISH-HOOK RIGHT/STRAIGHT ARROW (90 MIL)               |
| UD - COMBO. LEFT/STRAIGHT ARROW (90 MIL)       | UX - FISH-HOOK LEFT/RIGHT ARROW (90 MIL)                   |
| UE - COMBO. RIGHT/STRAIGHT ARROW (90 MIL)      | UY - FISH-HOOK LEFT/RIGHT/STRAIGHT ARROW (90 MIL)          |
| UF - COMBO. LEFT/RIGHT ARROW (90 MIL)          | UZ - FISH-HOOK W/CIRCLE STRAIGHT ARROW (90 MIL)            |
| UG - COMBO. LEFT/RIGHT/STRAIGHT ARROW (90 MIL) | WA - FISH-HOOK W/CIRCLE LEFT ARROW (90 MIL)                |
| UH - HANDICAP PARKING (90 MIL)                 | WB - FISH-HOOK W/CIRCLE LEFT/STRAIGHT ARROW (90 MIL)       |
| UI - ALPHANUMERIC CHAR. (120 MIL)              | WC - FISH-HOOK W/CIRCLE LEFT/RIGHT/STRAIGHT ARROW (90 MIL) |
| UJ - BICYCLE SYMBOL (90 MIL)                   | MA - PERMANENT RAISED MARKER (YELLOW & YELLOW)             |
| UK - BICYCLE STRAIGHT ARROW (90 MIL)           | MB - PERMANENT RAISED MARKER (CRYSTAL & RED)               |
| UL - BICYCLE CHAR. (120 MIL)                   | MC - PERMANENT RAISED MARKER (YELLOW & RED)                |
| UM - 12" YIELD LINE TRIANGLE (90 MIL)          | MD - PERMANENT RAISED MARKER (YELLOW)                      |
| UN - 24" YIELD LINE TRIANGLE (90 MIL)          | ME - SNOWPLOWABLE MARKER (YELLOW & YELLOW)                 |
| UO - BICYCLE LEFT ARROW (90 MIL)               | MF - SNOWPLOWABLE MARKER (CRYSTAL & RED)                   |
| UP - MERGE ARROW (90 MIL)                      | MG - SNOWPLOWABLE MARKER (YELLOW & RED)                    |
| UQ - RAMP ARROW SYMBOL (90 MIL)                | ML - PERMANENT RAISED MARKER (CRYSTAL & CRYSTAL)           |
| UR - SHARROW (90 MIL)                          | MO - SNOWPLOWABLE MARKER (CRYSTAL & CRYSTAL)               |
| US - BICYCLE LOOP DETECTOR (90 MIL)            |  |
| UT - U-TURN ARROW (90 MIL)                     |  |



PEDESTRIAN CROSSING AND  
MEDIAN WORK ON US 74  
WADESBORO, ANSON COUNTY

SCALE	1"=50'		REVISIONS
DATE	7-2015		
DWG. BY	JDH		
DESIGN BY	JDH		
APPROVED	RWB		